[A good map, indicating both Iban population distribution and the internal administrative boundaries of Sarawak, may be found in category 116, 1: Freeman, p. 12.]

18:Sutlive E,M-5 (1957-1971) 1973 OC6 Iban OC6
Sibu

102
131
133
361

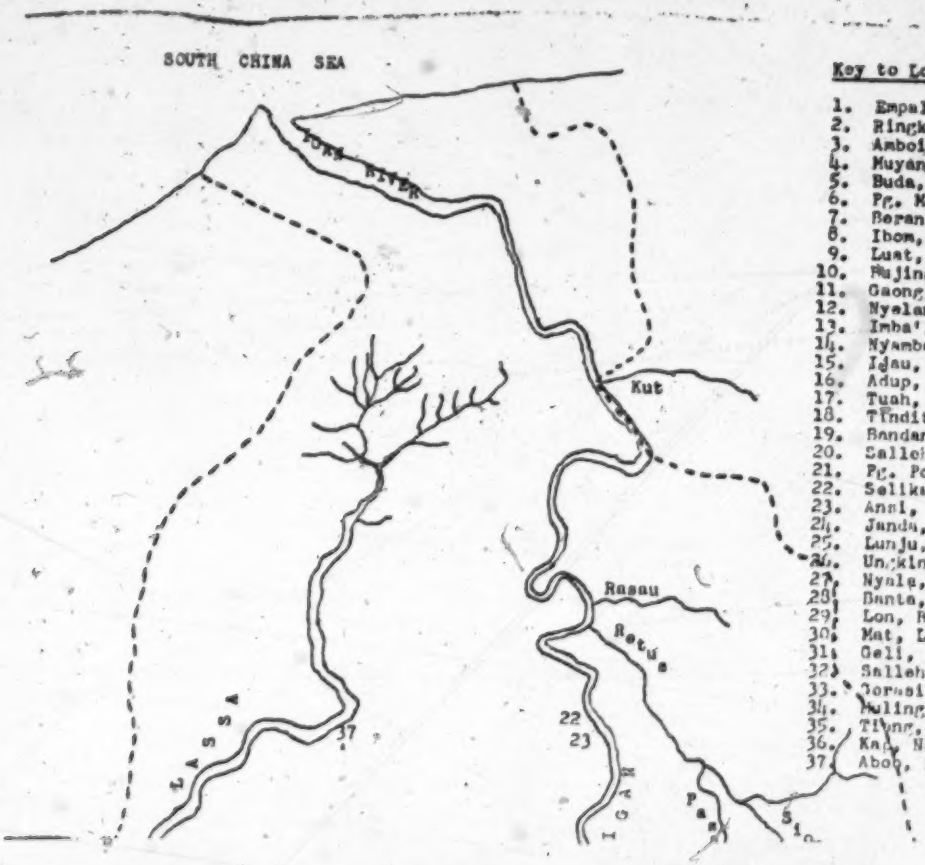

Key to Longhouse Numbers 10

1. Empaling, Assan
2. Ringkai, Lubok Guchi
3. Amboi, Assan Nunggang
4. Muyang, Batu Wong
5. Buda, Naman
6. Pg. Meringgai, Durin
7. Berandah, Durin
8. Ibom, Durin
9. Luat, Durin
10. Bujing, Durin
11. Gaong, Sengah
12. Nyelang, Salim
13. Imba', Salim
14. Nyambang, Salim
15. Ijau, Oya Road
16. Adup, Oya Road
17. Tuah, Oya Road
18. Tindit, Oya Road
19. Bandang, Pasai Bon
20. Salleh, Pasai Bon
21. Pg. Poh, Pasai
22. Selikau, Tutus
23. Ansi, Tutus
24. Janda, Batu Burak
25. Lunju, Penasu'
26. Ungking, Penasu'
27. Nyala, Aup
28. Banta, Aup
29. Lon, Bidut
30. Mat, Langgup
31. Geli, Bawang Assan
32. Salleh, Bawang Assan
33. Gorasi, Leba'an
34. Muling, Lengan
35. Tiang, Melangan
36. Kap, Nanga Lassa
37. Abob, Lassa

18:Sutlive E,M-5 (1957-1971) 1973 OC6 Iban OC6
Sibu

● 102
131
153
361

[p. 10-A]

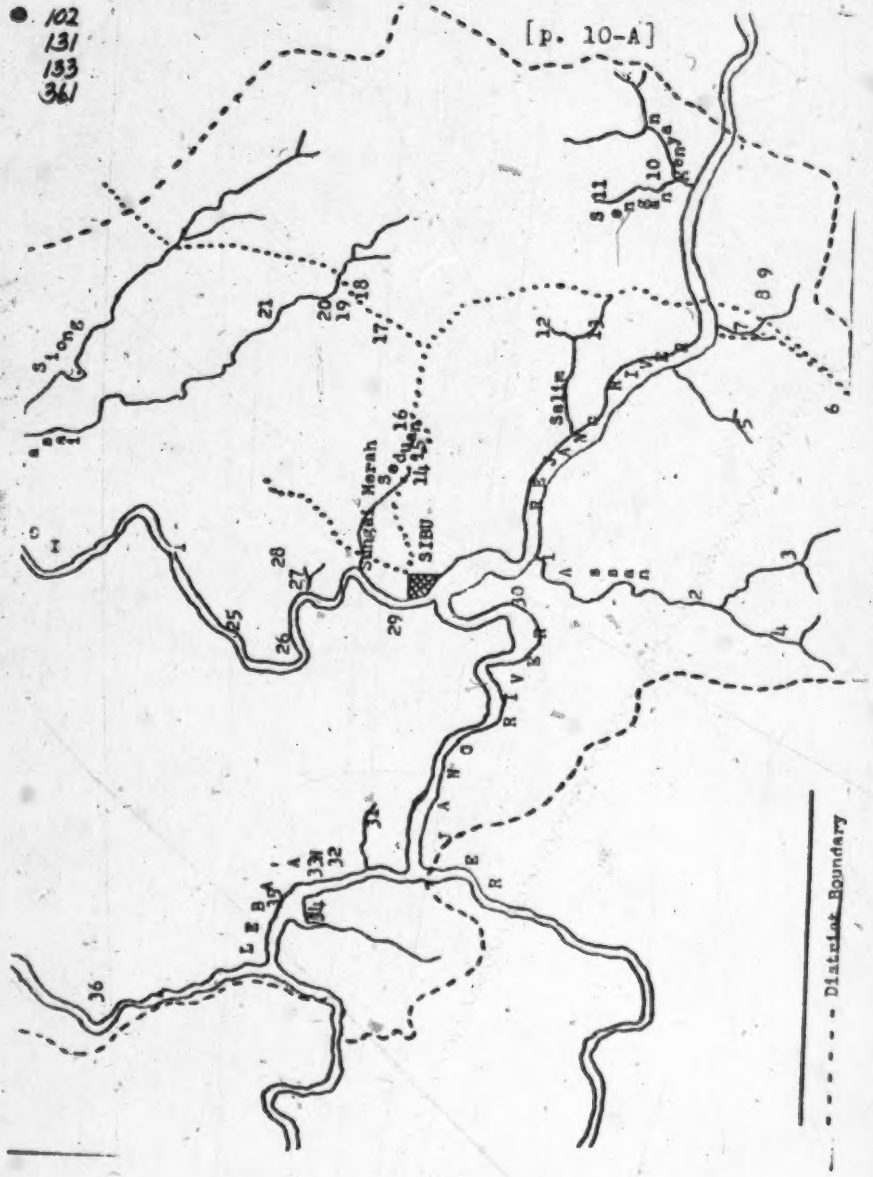

18:Sutlive E,M-S (1957-1971) 1973 OC6 Iban OC6 Sibu

[p. 10-B]

SIBU
Sungai Merah
Salim
Sungai Igan
Sungai Ban
Sungai Asan
Sungai Sebauh
Sungai Sebuan
Sungai Sebuan
Sungai Sebuan

102
361
366
487

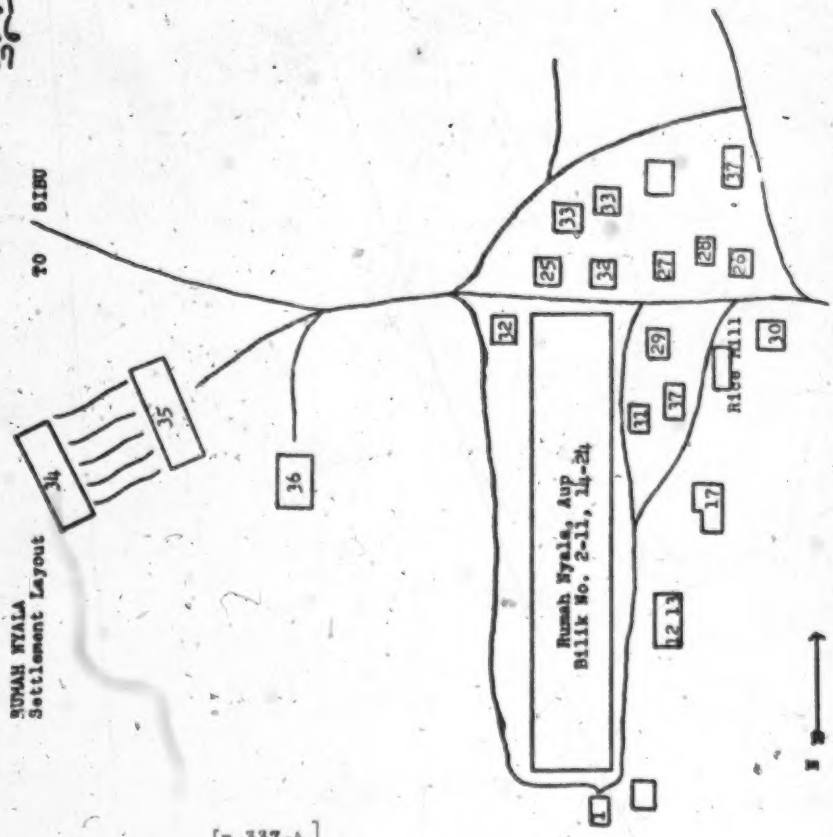

[p.337-A]

18:Sutlive E,M-5 (1957-1971) 1973 OC6 Iban OC6
Sibu

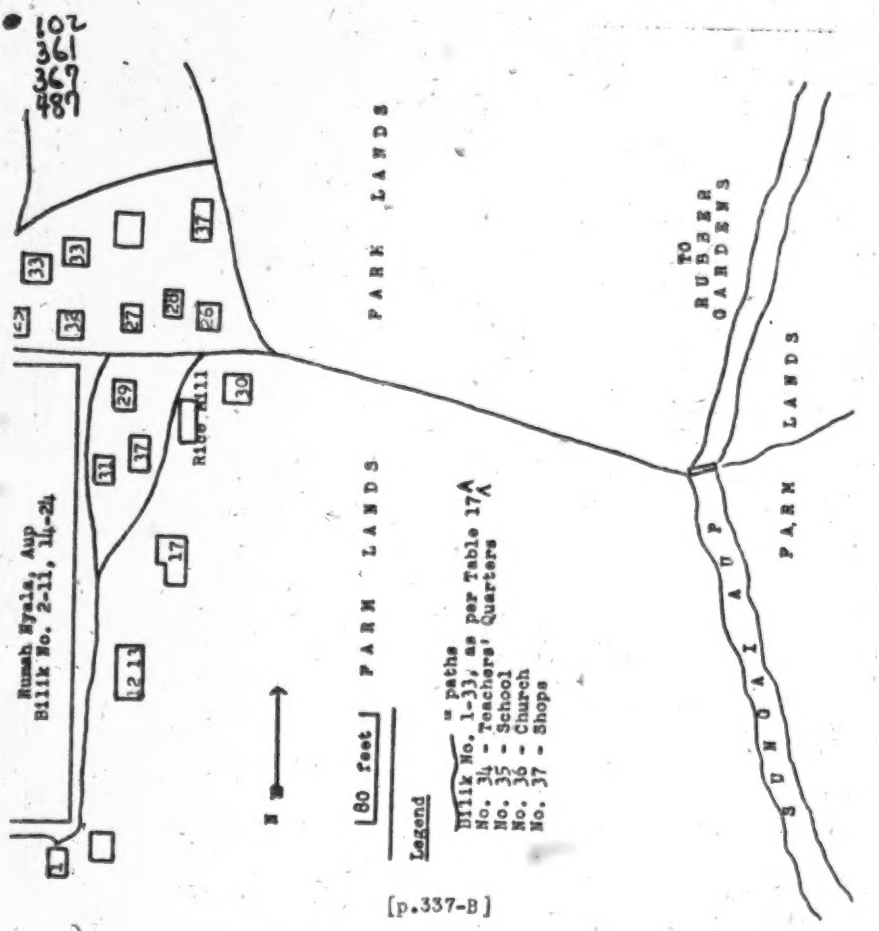

[p.337-B]

A, [See pages 239-241--Analyst]
A

102
361
366
487

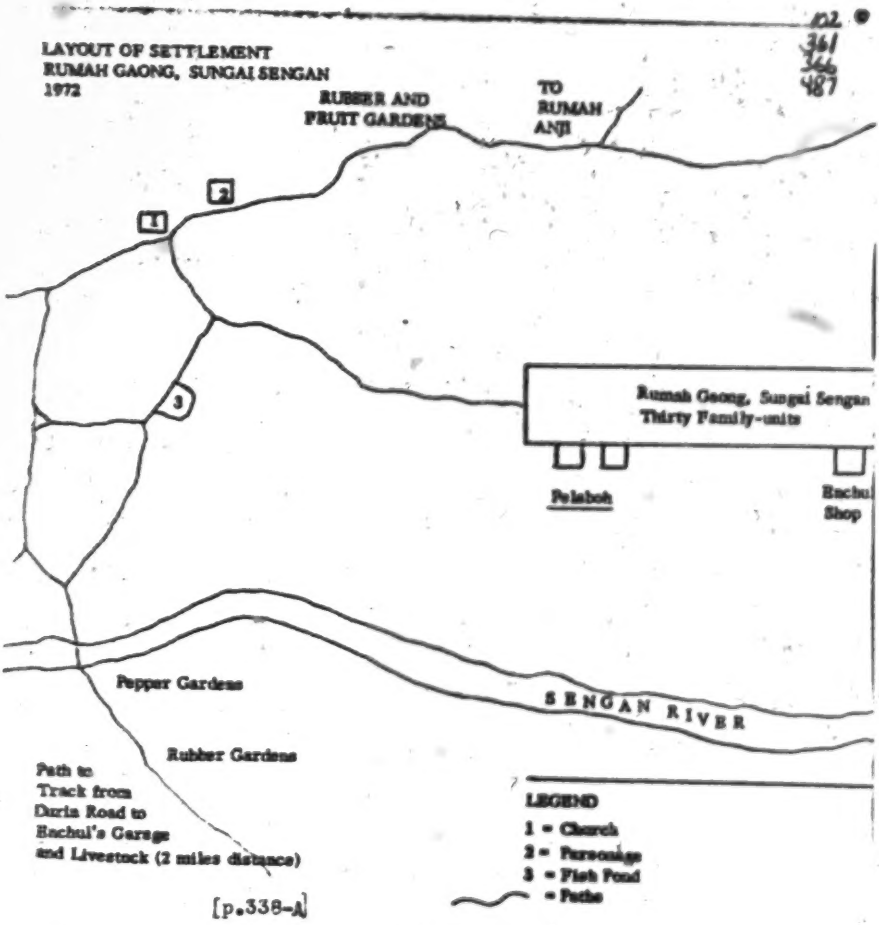

[p.338-A]

102 ●
361
364
487

338

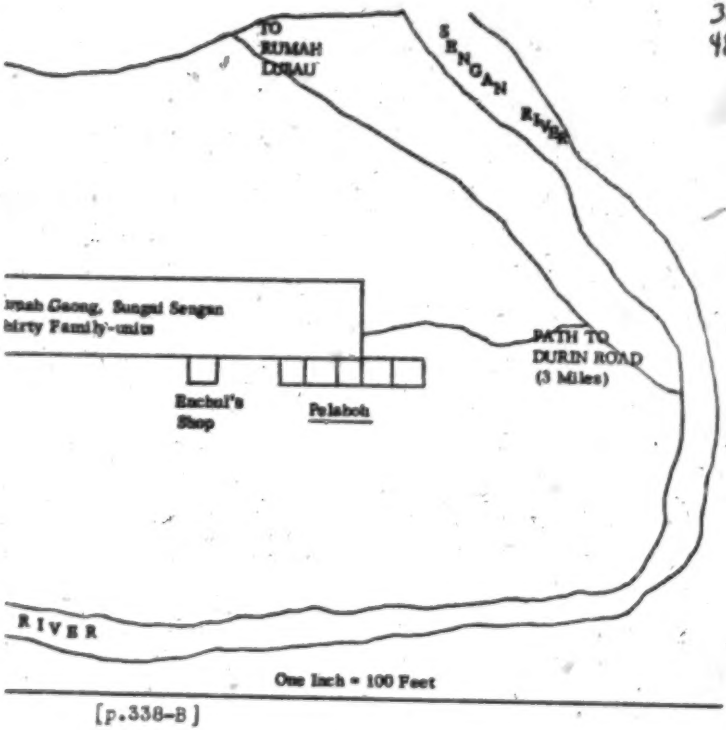

[p.338-B]